

Department

Ramp-Geotag





Ramp\_Video





1. Hindi











2. Bengali










Department	Ramp-Geotag	Ramp_Video
3. Botany		
4. MBA		





Department	Ramp-Geotag	Ramp_Video
5. Central Library	 <p>Barhman, West Bengal, India  782W+GGC University Rd, Barhman University, Barhman, West Bengal 713194, India  Lat: 23.214837°  Long: 87.840743°  36,87124 23232 Pin (GMT +05:30)</p>	
6. Chemistry	 <p>Barhman, West Bengal, India  Gola: 782W+GGC University Rd, Barhman University, Barhman, West Bengal 713194, India  Lat: 23.214837°  Long: 87.840743°  36,87124 23232 Pin (GMT +05:30)</p>	

Department	Ramp-Geotag	Ramp_Video
7. Composite Building		
8. Geography		

Department	Ramp-Geotag	Ramp_Video
9. Humanities		
10. Law		

Department	Ramp-Geotag	Ramp_Video
11. Mathematics		
12. Physics		

Department	Ramp-Geotag	Ramp_Video
13. Statistics		
14. USIC		

Department	Ramp-Geotag	Ramp_Video
15. Zoology		
16. CIESD		

**Criteria VII – Institutional Values and Best Practices (100)**

**Key Indicators – [7.1 Institutional Values and Social Responsibilities](#) (50)**

**Environmental Consciousness and Sustainability**

7.1.7

QnM

The Institution has disabled-friendly, barrier free environment

1. [Built environment with ramps / lifts](#) for easy access to classrooms
2. [Disabled friendly washrooms](#)
3. [Signage including tactile path](#), lights, display boards and signposts
4. Assistive technology and facilities for persons with disabilities (Divyangjan) accessible website, screen-reading software, mechanized equipment
5. Provision for enquiry and information: Human assistance, reader, scribe, soft copies for reading material, screen reading

Options:

- A. Any 4 or All of the above
- B. 3 of the above
- C. 2 of the above
- D. 1 of the above
- E. None of the above

Upload:

- Geotagged Photographs/ Videos of the facilities
- Policy documents and information brochures on the support to be provided
- Details of the Software procured for providing the assistance
- Any other relevant information

4

Criteria VII – Institutional Values and Best Practices (100)

Key Indicators – [7.1 Institutional Values and Social Responsibilities](#) (50)

Environmental Consciousness and Sustainability

The Institution has disabled-friendly, barrier free environment

- 1.
2. [Disabled friendly washrooms](#)



4

7.1.7

QnM





GPS Map Camera

**Bardhaman, West Bengal, India**  
 30, Shyamal Rd, Bardhaman University, Bardhaman, West Bengal 713004, India  
 Lat 23.246500°  
 Long 87.553315°  
 03/08/24 04:10 PM GMT +05:30



GPS Map Camera

**Bardhaman, West Bengal, India**  
 30, Shyamal Rd, Bardhaman University, Bardhaman, West Bengal 713004, India  
 Lat 23.246500°  
 Long 87.553315°  
 03/08/24 04:11 PM GMT +05:30



GPS Map Camera

**Bardhaman, West Bengal, India**  
 30, Shyamal Rd, Bardhaman University, Bardhaman, West Bengal 713004, India  
 Lat 23.246500°  
 Long 87.553315°  
 03/08/24 04:09 PM GMT +05:30



GPS Map Camera

**Bardhaman, West Bengal, India**  
 30, Shyamal Rd, Bardhaman University, Bardhaman, West Bengal 713004, India  
 Lat 23.246500°  
 Long 87.553315°  
 03/08/24 03:52 PM GMT +05:30



**Bardhaman, West Bengal, India**  
7R3W+79Q, Bardhaman University, Bardhaman, West Bengal 713104, India  
Lat 23.253226° Long 87.845981°  
29/07/24 01:46:09 PM





**Bardhaman, West Bengal, India**

**7R3W+79Q, Bardhaman University, Bardhaman, West Bengal 713104, India**

**Lat 23.25325° Long 87.845993°**

**29/07/24 01:46:04 PM**



ET  
CK

TOILET FOR  
DIFFERENTLY  
ABLED



TOILET FOR  
DIFFERENTLY  
ABLED



ET  
CK

ET  
ES

TOILET FOR  
DIFFERENTLY  
ABLED



TOILET FOR  
DIFFERENTLY  
ABLED

TOILET  
GENERAL

TOILET  
GENERAL

TOILET



Bardhaman, West Bengal, India


7R3W+79Q, Bardhaman University, Bardhaman, West

Bengal 713104, India

Lat 23.253244° Long 87.84599°

29/07/24 01:45:27 PM

SCHOOL  
ELEVATOR  
Manufactured by  
Prof. Smitkumar Sarkar  
Vice-Chancellor



GPS Map Camera



Bardhaman, West Bengal, India

36, Shyamal Rd, Bardhaman University, Bardhaman, West Bengal 713104, India

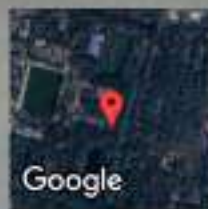
Lat 23.246403°

Long 87.853263°

08/08/24 03:37 PM GMT +05:30



GPS Map Camera



Google

### Bardhaman, West Bengal, India

Humanities Building, Golapbag, University Rd, Bardhaman University,  
Bardhaman, West Bengal 713104, India

Lat 23.263356°

Long 87.848607°

27/08/24 05:53 PM GMT +05:30





**NO MASK  
NO ENTRY**  
Courtesy: P.G. 803 USA

গেটিকাল  
**৯৫  
DA**  
পুলনা কর্তৃত্ব হবে

বিদ্যুৎ বন্ধ  
অসুস্থ্য

বিদ্যুৎ বন্ধ  
অসুস্থ্য

বিদ্যুৎ বন্ধ  
অসুস্থ্য

STAFFS' &  
SCHOLARS'



**ELEVATOR**  
*Inaugurated by*  
**Prof. Smritikumar Sarkar**  
Vice-Chancellor  
  
The University of Bardhaman  
26 June-2016

Bardhaman, West Bengal, India

7R3W+79Q, Bardhaman University, Bardhaman, West Bengal 713104, India

Lat 23.253244° Long 87.84599°

29/07/24 01:45:24 PM



**Criteria VII – Institutional Values and Best Practices (100)**

**Key Indicators – [7.1 Institutional Values and Social Responsibilities](#) (50)**

**Environmental Consciousness and Sustainability**

7.1.7

QnM

The Institution has disabled-friendly, barrier free environment

1. [Built environment with ramps / lifts](#) for easy access to classrooms
2. [Disabled friendly washrooms](#)
3. [Signage including tactile path](#), lights, display boards and signposts
4. Assistive technology and facilities for persons with disabilities (Divyangjan) accessible website, screen-reading software, mechanized equipment
5. Provision for enquiry and information: Human assistance, reader, scribe, soft copies for reading material, screen reading

Options:

- A. Any 4 or All of the above
- B. 3 of the above
- C. 2 of the above
- D. 1 of the above
- E. None of the above

Upload:

- Geotagged Photographs/ Videos of the facilities
- Policy documents and information brochures on the support to be provided
- Details of the Software procured for providing the assistance
- Any other relevant information

4

Criteria VII – Institutional Values and Best Practices (100)

Key Indicators – [7.1 Institutional Values and Social Responsibilities](#) (50)

Environmental Consciousness and Sustainability

The Institution has disabled-friendly, barrier free environment

- 1.
2. [Disabled friendly washrooms](#)



4

7.1.7

QnM





GPS Map Camera

**Bardhaman, West Bengal, India**  
 30, Shyamal Rd, Bardhaman University, Bardhaman, West Bengal 712004, India  
 Lat 23.246500°  
 Long 87.553315°  
 03/08/24 04:10 PM GMT +05:30



GPS Map Camera

**Bardhaman, West Bengal, India**  
 30, Shyamal Rd, Bardhaman University, Bardhaman, West Bengal 712004, India  
 Lat 23.246500°  
 Long 87.553315°  
 03/08/24 04:11 PM GMT +05:30



GPS Map Camera

**Bardhaman, West Bengal, India**  
 30, Shyamal Rd, Bardhaman University, Bardhaman, West Bengal 712004, India  
 Lat 23.246500°  
 Long 87.553315°  
 03/08/24 04:09 PM GMT +05:30



GPS Map Camera

**Bardhaman, West Bengal, India**  
 30, Shyamal Rd, Bardhaman University, Bardhaman, West Bengal 712004, India  
 Lat 23.246500°  
 Long 87.553315°  
 03/08/24 03:52 PM GMT +05:30



**Bardhaman, West Bengal, India**  
7R3W+79Q, Bardhaman University, Bardhaman, West Bengal 713104, India  
Lat 23.253226° Long 87.845981°  
29/07/24 01:46:09 PM





**Bardhaman, West Bengal, India**

**7R3W+79Q, Bardhaman University, Bardhaman, West Bengal 713104, India**

**Lat 23.25325° Long 87.845993°**

**29/07/24 01:46:04 PM**



ET  
CK

TOILET FOR  
DIFFERENTLY  
ABLED



TOILET FOR  
DIFFERENTLY  
ABLED



ET  
CK

ET  
ES

TOILET FOR  
DIFFERENTLY  
ABLED





TOILET FOR  
DIFFERENTLY  
ABLED

LET  
IES

TOIL  
GEN



Bardhaman, West Bengal, India

7R3W+79Q, Bardhaman University, Bardhaman, West Bengal 713104, India

Lat 23.253244° Long 87.84599°

29/07/24 01:45:27 PM

**ELEVATOR**  
Manufactured by  
Prof. Smitkumar Sarkar  
Vice-Chancellor



**GPS Map Camera**

Bardhaman, West Bengal, India

36, Shyamal Rd, Bardhaman University, Bardhaman, West Bengal 713104, India

Lat 23.246403°

Long 87.853263°

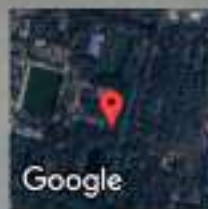
08/08/24 03:37 PM GMT +05:30



Google



GPS Map Camera



**Bardhaman, West Bengal, India**

Humanities Building, Golapbag, University Rd, Bardhaman University,  
Bardhaman, West Bengal 713104, India

Lat 23.253356°

Long 87.848507°

27/08/24 05:53 PM GMT +05:30





**NO MASK  
NO ENTRY**  
Courtesy: P.G. 803 USA

গেটক্লোজ  
**৯৫  
DA**  
পুনর্নির্ভর হও

বিদ্যুৎ বন্ধ  
অসুবিধা

বিদ্যুৎ বন্ধ  
অসুবিধা

STAFFS' &  
SCHOLARS'



**ELEVATOR**  
*Inaugurated by*  
**Prof. Smritikumar Sarkar**  
Vice-Chancellor  
  
The University of Bardhaman  
26 June-2016

Bardhaman, West Bengal, India

7R3W+79Q, Bardhaman University, Bardhaman, West Bengal 713104, India

Lat 23.253244° Long 87.84599°

29/07/24 01:45:24 PM



**Criteria VII – Institutional Values and Best Practices (100)**

**Key Indicators – [7.1 Institutional Values and Social Responsibilities](#) (50)**

**Environmental Consciousness and Sustainability**

7.1.7

QnM

The Institution has disabled-friendly, barrier free environment

1. [Built environment with ramps](#) / lifts for easy access to classrooms
2. [Disabled friendly washrooms](#)
3. [Signage including tactile path](#), lights, display boards and signposts
4. Assistive technology and facilities for persons with disabilities (Divyangjan) accessible website, screen-reading software, mechanized equipment
5. Provision for enquiry and information: Human assistance, reader, scribe, soft copies for reading material, screen reading

Options:

- A. Any 4 or All of the above
- B. 3 of the above
- C. 2 of the above
- D. 1 of the above
- E. None of the above

Upload:

- Geotagged Photographs/ Videos of the facilities
- Policy documents and information brochures on the support to be provided
- Details of the Software procured for providing the assistance
- Any other relevant information

4



Bardhaman, West Bengal, India  
7R3W+6C9, Bardhaman University, Bardhaman, West Bengal 713104, India  
Lat 23.253175° Long 87.846126°  
29/07/24 01:48:02 PM





Bardhaman, West Bengal, India

7R3W+79Q, Bardhaman University, Bardhaman, West Bengal 713104, India

Lat 23.253292° Long 87.84622°

29/07/24 01:47:59 PM





Bardhaman, West Bengal, India

7R3W+79Q, Bardhaman University, Bardhaman, West Bengal 713104, India

Lat 23.253226° Long 87.845981°

29/07/24 01:46:09 PM

